

1939 plus
List of
Distribution
Early Reprints


RECORD


This book is of much value to the
owner and a reward will be paid
if finder returns it to:

Reed C. Rollins

Gray Herbarium, Harvard University

Cambridge, Mass.





- 2811 ¹
with Carol Murray *Ratibida columnifera* (Nutt.) West. + Stuebel.
Sandy soil near highway no. 10, 5 miles
east of Tappen, Kidder Co., July 15, 1939,
North Dakota.
- 2812 ¹ *Brunneria angustifolia* (W.C.) Heller Comp.
data as of 2811
- 2813 ³ *Erigeron pinniflorus* Pursh
Clay hillside, 6 miles East of Glen Ullin,
Morton Co. N. Dakota., July 16, 1939
- 2814 ¹ *Petalostemon polygala alba* Nutt.
dry ravine on open prairie, 10 miles east
of Glen Ullin, Morton County, north Dakota.
July 16, 1939
- 2815 ¹ *Petalostemon purpureum* (Vent.) Rydb.
Fls purple - as 2814
- 2816 ³ *Erysimum asperum* (Nutt.) DC.
as 2814
- 2817 ¹ *Physaria brassicoides* Rydb.
Sandy soil in the badlands, 2 miles east of
Medora, Billings Co., North Dakota, July
16, 1939
- 2818 ⁴ *Stanleya pinnata* (Pursh) Britt.
Stems several from a deep root, usually branched
above; leaves nearly entire to pinnate - great variation on
single plants, siliques mostly straight, some slightly
arcuate,
Clay-slope soil in the "badlands", 3 miles
west of Medora, Billings County, North Dakota,
July 16, 1939 - alt. 2,000

- 2819 *Arabis diwanianae* A. Nels.
 pods pendulous to fairly strictly reflexed, among
 sagebrush, near Rock Creek, 10 miles south-
 west of Red Lodge, Carbon County, Montana
 July 17, 1939 - alt. 6,500 ft.
- 2820 ⁶ *Allium stellatum* Ker.
 Among sagebrush - data as 2819
- 2821 ⁷ *Eriogonum umbellatum* Torr.
 var. *subalpinum* (Greene) Jones
 as 2819
- 2822 ⁷ *Spiraea lucida* Dougl.
 as 2819
- 2823 ^x *Lupinus monticola* Rydb.
 Alpine meadow, 17 miles southwest of Red
 Lodge, Beartooth Mts., Carbon Co., Montana
 July 17, '39 - alt 8,500 ft.
- 2824 ⁴ *Bupleurum americanum* C. & R. umbellifer
 as 2823
- 2825 ³ *Townsendia parryi* Eaton.
 as 2823 - rays purple
- 2826 ⁴ ~~Crepis?~~ *Agoseris villosa* Rydb.
 as 2823
- 2827 ^x *Panstermon procerum* Dougl.
 as 2823
- 2828 ^x *Hedysarum sulphurescens* Rydb.
 Fls white, open slope - as 2823
- 2829 ^x *Castilleja lutea* Heller
 Fls sulphur, as 2823

- 2830 ² *arabis*
2823
- 2831 ³ *Delphinium Nelsonii* Greene
Fls. purple - - as 2823
- 2832 ⁴ *Salix pseudolappaceum* v. Seem.
about 2 feet high - as 2823
- 2833 ³ *Eriophyllum lanatum* (Pursh) Forbes
var. *integrifolium* (Hook.) Snider
Talus slope, lower slope of Beartooth Mountain,
Park County, Wyoming - July 17, 1939 -
- 2834 *Rumex pauciflorus* Nutt.
Stem lilioid - as 2833
- 2835 ⁴ *Arnica Rydbergii* Greene
dry slope, Beartooth Mt., alt. 10,000 ft., July 17, '39
- 2836 ⁵ *Ranunculus Eschscholtzii* Schlecht
near melting snow - 10,500 ft - as 2835
- 2837 *Parrya nudicaulis* (L.) Regel
Fls purplish - pink - calcareous talus, Beartooth Mt.,
Park County, Wyo. July 17, '39 - alt 10,500 ft.
- 2838 ⁶ *Arabis hemmoni*.
Fls pink - as 2837
- 2839 *Draba apiculata* Hitchc. ined.
among rocks on talus - as 2838
- ~~2839~~ 2840 *Draba oligosperma* Hook.
as 2837
- 2841 *Smilowskia calycina* (Steph) C. A. Meyer
as 2837
- 2842 *Draba*
as 2837

- 2843 ¹ *Draba incerta* Payson
as 2837
- 2844 ¹ *Draba nivalis* Lilj.
as 2837
- 2848 ⁴ *Habeeya Saxifraga oppositifolia* W.
as 2837
- 2846 ⁵ *Anemone tetoneensis* Porter
dry hillside, Beartooth mt., alt. 10,000 ft.
- 2847 ¹ *Draba aurea* Vahl.
lower slopes of Beartooth mt., alt 9,500 ft.
as 2837
- 2848 ³ *Salix petrophila* Rydb.
dry rocky slope of Beartooth mt., 10,500 ft.
- 2849 ⁵ *Arabis Drummondii* Gray
meadow, base of Beartooth mt., 9,000 ft.
- 2850 ¹³ *Erysimum asperum* ~~Gray~~ (Nutt.) DC.
dry slope - 10,000 ft - as 2837
- 2851 ³ *Salix glaucosperma* And. var. ?
talus slope - Beartooth mt., 10,500 ft., July 17
- 2852 ³ *Carex pseudoscirpoides* Rydb. ♂
as 2851
- 2853 ³ *Carex pseudoscirpoides* Rydb. ♀
as 2851
- 2854 ¹¹ *Saxifraga montanensis* Small
mist meadow, near Beartooth Lake - alt. 9,000 ft.
- 2855 ¹¹ *Draba stenoloba* Ledeb.
pine woods near Beartooth Lake, July 17
alt. 9,000 ft.

- 2856 ¹⁰ *Arabis sparsiflora* Nutt.
granitic talus, near Muddy Creek, 5 mi. west of
Beartooth Lake Beartooth mts., park Co., Wyoming
July 18, 1939 alt. 8,000 ft.
Siliques widely spreading, basal lvs somewhat toothed
- 2857 *Arabis microphylla* Nuttall
Rock crevices + rocky soil, stems numerous, siliques
spreading almost at right angles.. or slightly ascending,
as 2856
- 2858 ³ *Arabis divaricata* a. nels.
Siliques spreading to slightly ascending
as 2856
- 2859 *Arabis Hobbsii* Hornem.
var. *retrofracta* (Nels.) Rydb.
Siliques straight, strictly reflexed
as 2856
- 2860 *Arabis glabra* (W.) Benth.
aspen grove - as 2856
- 2861 *Eryimium parviflorum* Nutt.
Meadow 8 miles east of Tower Falls,
Yellowstone National Park, Wyoming, July
18, '39 - alt 6,500 ft.
- 2862 ² *Lescurainia pinnata*
alt. det. as 2861 *subsp. Nelsonii* (Rydb.)
- 2863 *Penstemon strictus* Benth. Daniel, Dublette
dry granitic soil, 14 m. north Daniel, Dublette
Co., Wyoming. July 19, 1939 - Fls blue to purple

- 2864³ *Lesquerella condensata* A. Nels.
limy knoll-west, 5 miles south of Daniel,
Sublette Co., Wyo., July 19, '39 - alt. 7,000 ft.
- 2865^x *Penstemon laricifolius* H. & A.
as 2864 - slope of a stony hill -
- 2866⁶ *Stanleya pinnata* (Pursh) Britt.
var. *nitensifolia* (Jones) Rollins
shale cliff near the Green River, 6 miles
south of LaBarge, Lincoln County, Wyo
leaves mostly entirely divided somewhat on
some plants, -
- 2867^v *Physaria australis* (Payson) Rollins
as 2866
- 2868^v *Physaria condensata* Rollins
exposed limy knoll, foothills of Bridger
Butte, 3 miles west of Fort Bridger, Uinta
County, Wyo. - July 20, 1939 - alt. 6,500 ft
- 2869^x *Stanleya viridiflora* Nutt.
among junipers on shale hillside - as 2868
petals & sepals yellow.
- 2870³ *Phacelia glandulosa* Nutt.
as 2868
- 2871^u *Antennaria sanctoral* (Pursh) Britt. & Rusby
as 2868

- 2872 *Tetradymia canescens* DC.
var. *inermis* (Nutt.) ^{Gray}
shrub (20-40 cm) 2-4 dm. high, ca. 2-6 dm. across.
Fls yellow,
leaves grey - associated with *Chrysothamnus*.
open plain 3 1/2 miles east of Evanston,
alt. 6,700 ft., July 22, 1939 Wata Co.
- 2873 *Chrysothamnus nauseosus* (Pallas) Britt.
var. *concoloris* (Greene) Hall
shrub 3-6 dm. high, 3-5 dm. across, stems
numerous, open plain, as 2872.
- 2874 *Eriogonum campoculatum* Nutt.,
living knoll, 5 miles east of Evanston, Wata Co.,
July 22, '39 - alt. 7,000 ft.
- 2875 *Hedysarum boreale* Nutt.
Fls purple - talus slope, 14 mi. - east of
Evanston, Wata Co., July 22, '39 - alt 7,500 ft.
- 2876 *Streptanthus cordatus* Nutt.
among sagebrush and juniper, living on sandy
soil, as 2875
- 2877 *Caulanthus crassicaulis* (Torr.) Wats.
among juniper on a high hill, 8 miles
east of Evanston, Wata Co. July 22 '39,
alt. 7,500 ft.
- 2878 *Eriogonum pumilum* T. & G.
annual, sandy soil, 8 miles east of Evanston,
Wata Co., July 22 - alt 7,000 ft.
- 2879 *Cleome variegata* Pursh
Roadside, 3 1/2 miles east of Evanston,
Wata Co., Wyo., alt. 6,700 ft. July 22

- 2880^x *Stanleya pinnata* (Pursh) Britt.
 Stem several to numerous, leaves mostly
 divided, heavy soil among junipers, slope
 of a high hill, 8 mi. east of Evanston, Uinta
 Co., Wyo. alt. 7,500 ft - July 22, 1939
- 2881^x *Chaenactis douglasii* (Hook.) H. & A.
 as 2880
- 2882^x ~~*Orthocentrus*~~ *Cordylanthus ramosus* Nutt.
 Fls yellow - sandy soil among sagebrush
 as 2880
- 2883^x *Phacelia heterophylla* Pursh
 var. *alpina* (Rydb.) Nels.
 Heavy soil on slope - as 2880
- 2884² *Kochia americana* Wats. Chenopodiaceae
 Clay soil ~~at~~ in the badlands, 7 miles
 southwest of Mountain View, Uinta Co., July
 27, '39 - alt. 6,700 ft. -
- 2885¹ *Kochia americana* Wats. Chenopodiaceae
 as 2884 - thigae present.
- 2886^x *Eriogonum campocretum* Nutt.
 Dry slope in the badlands - as 2884
- 2887³ *Mentzelia pumila* (Nutt.) T. & G.
 as 2884
- 2888³ *Eriogonum saliciginum* Hook.
 Sandy wash near Cottonwood Creek, 9 miles
 north of Lone Tree, alt. 7,000 ft. - July 27, '39
- 2889¹ *Stanleya viridiflora* Nutt.
 Clay soil on a steep hillside, near Cottonwood Cr.
 as 2888

- 2890 ² *Stephanomeria runcinata* Nutt. Comp.
Fls. pink + purple, dry slope near Cottonwood
Creek, 9 mi. no. Bonetree, Uinta Co., July 27, '39
alt. 7,000 ft.
- 2891 ^x *Gutierrezia sarothrae* (Pursh) Britt. + Rusby
Rocky knoll - as 2890
- 2892 ^x *Lepidium montanum* Nutt.
Forming hemispherical clumps 1 ft. across -
clay soil in the badlands, 3 miles north
of Bonetree, Uinta Co., Wyo., alt. 7,500 ft.,
July 27th
- 2893 ² *Atriplex saccaria* Watson
annual - as 2892
- 2894 ² ~~Crepis~~ *Aphlopappus lanceolatus* (Hook.) T. & G.
var. *sarajii* Parry
hummocks in the bottomlands of Henrys Fork
River, near Bonetree, Uinta Co., alt. 7,500 ft.
July 27, '39 -
- 2895 ² *Crepis fauca* Nutt.
Hummocks in the etc. - as 2894 -
stems 1-3 ft. high.
- 2896 ² *Crepis runcinata* (James) T. & G.
as 2895.
- 2897 ² *Blaux mantinea* L.
as 2894
- 2898 ³ *Iris missouriensis* Nutt.
as 2894

- 2899 ^x ~~Asplenium?~~ *Paronychia resiliiflora* Nutt.
Rocky knoll, 6 mi southwest of Bonetree,
Winta Co., July 27, '39 - alt. 7,500 ft.
- 2900 ^x *Lappula*
Roadside - as 2899
- 2901 ^u *Urbagalus montanus* (Nutt.) Jones
matted on rocky knoll - as 2899
- 2902 ² *Lesquerella alpina* (Nutt.) Wats.
as 2899
- 2903 ^x *Thermopsis montana* Nutt.
moist meadow near Beaver Creek, 1 mile
south of Bonetree, Winta Co., July 27, '39
alt 7,500 ft.
- 2904 ³ *Castilleja miniata* Benth.
Fls. scarlet. 2-4 ft. high
- 2905 ³ *Angelica Kingii* Wats.
as 2903
- 2906 ¹⁵ ~~*Scirpus*~~ *Carex lanuginosa* Michx.
as 2903
- 2907 ⁴ ~~*Scirpus?*~~ *Carex aurea* Nutt.
achenes yellowish to orange - as 2903
- 2908 ^x ~~*Scirpus*~~ *Carex retrackeris* Dewey
as 2903
- 2909 ^x *Stachys palustris* L.
var. *pubescens* Nutt. moist.
among sedge - as 2903
- 2910 *Hypericum formosum* H.B.K.
Fls. yellow - as 2903

- 2911 ¹ *Eryimum cheiranthoides* L.
among brush near Smith's Fork River, 1 mile
southwest of Mountain View, Uinta Co., July
28, 1939 - alt. 6,800 ft.
- 2912 ⁴ *Carex atherodes* Spreng.
moist slough-bank, near Smith's Fork River,
1 mi. so. west of Mountain View, Uinta Co.,
July 28, '39 - alt. 6,800 ft.
- 2913 ⁴ *Helianthus Nuttallii* T. & G.
Thickets near Smith's Fork etc. - as 2912
- 2914 ⁵ *Rumex crispus* L.
moist thicket near slough - as 2912
- 2915 ¹ *Geranium incisum* Nutt.
Fls. pink - dry knoll near Smith's Fork etc.
as 2912
- 2916 ⁸ *Patagonotan filiformis* Pers. var. *Macounii* Morong
sluggish stream, noted among stones, near Smith's
Fork etc. - as 2912
- 2917 ⁴ *Carex nebraskensis* Sneyd
moist
~~dry~~ swale, 3 miles west of Mountain View,
Uinta Co., July 28, '39 - alt. 7,000 ft. -
- 2918 ⁶ *Scirpus Juncea nodosus* L.
moist slough near Blacks Fork River, 6 miles
south of Fort Bridger, Uinta Co., July 28, '39
alt. 7,000 ft.
- 2919 ⁶ ~~Scirpus~~ *Juncea Dudleyi* Weig.
as 2918

12


- 2920 *Polunogeton*
 stony river bed, Blacker Fork River, 4 miles
 northwest of Logan, Uinta Co., July 29, '39.
 alt. 6,500 ft. -
- 2921 ^o *Nitella*
 Clay river bottom - as 2920
- 2922 ^o *Thelypodium integrifolium* (Nutt.) Endl.
 Dry bank among brush. - fls. purple + pink
 stem single but profusely branched.
- 2923 ^o *Erysimum*
 as 2922
- 2924 ^o [*Glycyrrhiza*] *Glycyrrhiza lepidota* Nutt.
 Dry river bottom - land - as 2920
- 2925 ^o *Symphoricarpos occidentalis* Hook.
 as 2924 - shrub 1-3 ft. high, fls. white + pink
- 2926 ^o *Atriplex pubularis* A. Nels.
 perennial with woody base, as 2924
- 2927 ^o *Rumex fruticosus* Phil.
 moist swale near Blacker Fork etc. as 2920
- 2928 ^x *Scirpus acutus* Muhl.
 dense colonies, alkaline lake margin - 2 miles
 northwest of Logan, Uinta Co., July 29, '39
 alt. 6,500 ft.

- 2929 ^{As} *Penstemon azureus* Benth.
Fls lavender, suffruticose, ~~to~~ quintic soil
on Donner pass, 2 miles west of Donner Lake
Nevada Co., ^{Calif.} alt. 7,000 ft. Aug. 6, 1939
- 2930 *Streptanthus orbicularis* Greene
as 2929
- 2931 *Lupinus bobii* Gray?
Fls blue - under pines - west slope of
Donner pass - 10 miles west of Donner Lake,
alt. 6,000 ft., Aug. 6
- 2932 *Ligustrum Grayi* C. & R. umbellifera
data as 2931
-

- 2933 ~~Barbarea~~ *Barbarea orthoceras* Ledeb.
carried over from number 2376 which
was also assigned to *Lithospermum*.
data/Moist ground under aspens, foothills of
the Uinta Mountains, 15 miles south of
Mountain View, Uinta Co., alt. 8,000 ft. -
June 19, 1938

2934 *Synnesporangium* on *Amelanchier* *Bartramiana*
1 mile south of the Village of Hubbardston, Worcester
Co., Mass. - June 29, 1939

2935 Hym. - on *Amelanchier*
data as 2934



9. Some Crucifers of Texas, Mexico & South America

Papers

1939

1. *Smelowskia* and *polysterium*
2. Two new species of *Arctodaphnora* etc
3. Notes on *Arabis* L.
4. *Blauvarium*, etc.
5. Studies in the genus *Lesquerella*
6. The cruciferous genus *Stanleya*
7. The cruciferous genus *Physaria*
8. Notes on certain Cruciferae of Mex + S.W.-U.S.

	1	2	3	4	5	6	7
Abrams, L.R. Dr.		✓	✓	✓	✓	✓	✓
Alexander, E.J. Dr.							
Ames, Oakes prof.							
Anderson, Edgar Dr.							
Babcock, E.B. prof.							
Bailey, L.H. Dr.		✓	✓	✓	✓	✓	✓
Baker, Milo S. Mr.							
Ball, C.R. Dr.							
Barkeley, Fred A. Dr.			✓	✓	✓	✓	✓
Beattie, Alan A. Mr.				✓	✓	✓	✓
Benson, Wymon Dr.				✓	✓	✓	✓
Blake, S.F. Dr.			✓	✓	✓	✓	✓
Braun, E. Lucy Dr.			✓	✓	✓	✓	✓
Butters, F.K. Dr.							
Camp, W.H. Dr.		✓	✓	✓	✓	✓	✓
Church, prof. George W.							
Clausen, Dr. Jens							
Clausen, Dr. R.T.							
Clokey, Ira W.		✓	✓	✓	✓	✓	✓

	1	2	3	4	5	6	7
Constance, L. C. Dr.	✓	✓	✓	✓	✓	✓	✓
Cory, Mr. V. L.			✓	✓	✓	✓	✓
Darlington, H. T. Dr.							
Davis, R. J. Dr.		✓	✓	✓	✓	✓	✓
Dayton, Mr. William A.		✓	✓	✓	✓	✓	✓
Eastwood, Alice Miss			✓	✓	✓	✓	✓
Epling, Carl Dr.			✓	✓	✓	✓	✓
Erlanson, Mr. C. O. (Ewan, J. A.) Farratt, Mr.		✓	✓	✓	✓	✓	✓
Fasett, N. C. Dr.		✓	✓	✓	✓	✓	✓
Friesner, Ray C. Dr.							
Garnett, A. O. Mr.							
Gates, Frank C.		✓	✓	✓	✓	✓	✓
Gilkey, Helen M. Dr.			✓	✓	✓	✓	✓
Gleason, H. A. Dr.	✓	✓	✓	✓	✓	✓	✓
Goodman, George T. Dr.		✓	✓	✓	✓	✓	✓
Graham, E. H. Dr.				*	✓	✓	✓
Greenman, J. M. Dr.		✓	✓	✓	✓	✓	✓
Hitchcock C. L. Dr.	✓	✓	✓	✓	✓	✓	✓
Hopkins, Milton Dr.		✓	✓	✓	✓	✓	✓
Howell, J. T. Mr.			✓	✓	✓	✓	✓
Hulten, Eric Dr.		✓	✓	✓	✓	✓	✓
Iapson, W. L. Dr.		✓	✓	✓	✓	✓	✓
Johnson, A. M. Dr.							
Just, Theodor, Dr.	✓	✓	✓	✓	✓	✓	✓
Kearney, T. H. Dr.		✓	✓	✓	✓	✓	✓
Keck, S. W. Dr.		✓	✓	✓	✓	✓	✓
Lundell, C. L. Dr.		✓	✓	✓	✓	✓	✓

v
w
m
n
d
w
m
r
r
c
s
v
v
c
c
v
s
s
s
v
s

	1	2	3	4	5	6	7
McMinn, H. E. prof.		✓	✓	✓	✓	✓	✓
McLaugh, Rogers dr.							
Maguire, Bassett Ms.	✓		✓	✓	✓	✓	✓
Manning, Wayne E. dr.							
Mason, Herbert L.			✓	✓	✓	✓	✓
Mason, William R. dr.	✓	✓	✓	✓	✓	✓	✓
Marill, dr. E. D.		✓	✓	✓	✓	✓	✓
Muenschler, W. C. prof.							
Mung, dr. Phillip A.		✓	✓	✓	✓	✓	✓
Nelson, dr. Aven	✓	✓	✓	✓	✓	✓	✓
O'Neill, Hugh T. dr.							
Owensby, dr. Marion	✓		✓	✓	✓	✓	✓
park, Merton E.	✓	✓	✓	✓	✓	✓	✓
Peebler, R. H.		✓	✓	✓	✓	✓	✓
Pennell, F. W. dr.		✓	✓	✓	✓	✓	✓
Pool, Raymond I.							
Porter, C. L. dr.							✓
potter, David dr.							
Ramaley, Francis Prof.	✓	✓	✓	✓	✓	✓	✓
Rosendahl, dr. C. O.		✓	✓	✓	✓	✓	✓
(Schreiber, Beryl O. Miss)							
Senn, Harold A. dr.			✓	✓	✓	✓	✓
Sherff, E. E. dr.			✓	✓	✓	✓	✓
Solheim, W. G. dr.		✓	✓	✓	✓	✓	✓
Standley, P. C. dr.	✓	✓	✓	✓	✓	✓	✓
Stettin, H. K. dr.							
Stevens, O. A. prof.		✓	✓	✓	✓	✓	✓
Svenson, H. K. dr.			✓	✓	✓	✓	✓
Swingle, dr. W. T.		✓	✓	✓	✓	✓	✓

	1	2	3	4	5	6	7	8	9
Vandorn, Fr. Sr.									
Wherry, Dr. E. T.									
Waigand, H. M. Sr.		✓	✓	✓	✓	✓	✓		
Wiggins, Ira L. Sr.									
Wolf, Carl B. Mr.									
Woodson, Robert E. Sr.									
Williams, L. O.	✓	✓	✓	✓	✓	✓	✓	✓	
Jones, S. N. Sr.									
Böcher, Tige W.		✓	✓	✓	✓	✓	✓		
Martin, Robert H. F.		✓	✓	✓	✓	✓	✓		
Setchell, William A. Sr.	✓	✓	✓	✓	✓	✓	✓		
Beath, O. A.						✓			
Hate, F. C. Prof.		✓	✓	✓	✓	✓	✓		
Detling, Le Roy E.			✓	✓	✓	✓	✓		
Morrison, John L.			✓	✓	✓	✓	✓		
Shawsmith, Carl			✓	✓	✓	✓	✓		
Baldwin, John T. Jr.				✓	✓	✓	✓	✓	
penland, C. W.			✓						✓
Possid, A. E.			✓	✓	✓		✓	✓	✓

- 16 a Systematic Study of *Fodanthus* (Contrib. Dund. Herb. 3: 209-215, 1902)
- 17 a Tentative Revision of the Genus *Romanschulgia* (^{part} 2: 16-20)
- 18 Deneric Revisions in the *Cruiferae*

+ means that the Dund. Herb. has sent a copy.

~~By~~ El Instituto de Botánico, Barvinión, San Isidro, Argentina

3/2 Hemphel's Park - incl. 1 par. 1902

1902, Cap-Santien, 1902 (1902, 1902)

8. Notes on certain Cruciferae of Mex. & S.W. U.S.
9. Some Cruciferae of Texas, Mexico & South Am.
10. Studies in the genus *Hedysarum* in N. Am.
11. On two weedy Cruciferae
12. A New Cardamine from North Carolina
13. Contrib. Dud. Herb. 3: pt. 5 - pgs. 169-184
14. Contrib. Dud. Herb. 3: pt 6 - pgs. 185-208
15. A Monographic Study of *Arabis* in Western North America

	8	9	10	11	12	13	14	15	16	17	18
✓ Abrams	✓	✓	✓	✓	✓						
✓ Ames						+	+		+	+	+
✓ Anderson, Edgar	✓	✓	✓	✓	✓		✓	✓	✓	✓	✓
✓ Burkart, D. Arturo	✓	✓	✓	✓	✓	✓	✓	✓	✓	✓	✓
✓ Bailey, G. H.						+	+		+	+	+
✓ Baker, M. S.						+	+		+	+	+
✓ Ball, C. R.											
✓ Barkley, Dr. Fred A.	✓	✓	✓	✓	✓		✓		✓	✓	✓
✓ Beetle	✓	✓	✓	✓	✓	✓	✓	✓	✓	✓	✓
✓ Benson	✓	✓				+	+	✓	+	+	+
✓ Blake									✓	✓	+
✓ Braun											
✓ Camp, Dr. W. H.	✓	✓	✓	✓	✓	✓	✓	✓	✓	✓	✓
✓ Church											
✓ Clausen, Jens							✓		✓	✓	✓
✓ Clausen, R. T.									✓	✓	+
✓ Clokey	✓	✓	✓	✓	✓	+	+	✓	+	+	+

sent to me.

	8	9	10	11	12	13	14	15	16	17	18
Constance	✓	✓	✓	✓	✓	✓	+	✓	+	+	+
Cory	✓	✓	✓	✓	✓	✓	✓		✓	✓	✓
Washington											
Devis						✓	✓	✓	✓	✓	✓
Dayton						+	+		+	+	+
Eastwood	✓	✓	✓	✓	✓	+	+	✓	+	+	+
Epling	✓	✓	✓	✓	✓		✓		✓	✓	+
Ewan	✓	✓	✓	✓	✓		✓				✓
Forsett	✓	✓	✓	✓	✓	✓	✓	✓	✓	✓	+
Fogg, J. M. Jr.								✓	✓	✓	✓
Forsett											
Garnett	✓	✓	✓	✓	✓	✓	✓		✓	✓	✓
Gates						+	+		+	+	+
Gilkey											
Gleason	✓	✓	✓	✓	✓		✓	✓	✓	✓	+
Godman	✓	✓	✓	✓	✓	✓	✓	✓	✓	✓	+
Graham											
Greenman	✓	✓	✓	✓	✓		✓	✓	✓	✓	✓
Hitchcock	✓	✓	✓	✓	✓	✓	✓	✓	✓	✓	+
Hopkins	✓	✓	✓	✓	✓	✓	✓		✓	✓	✓
Howell	✓	✓	✓	✓	✓	✓	✓	✓	✓	✓	+
Hulter						✓	✓				
Jepson						+	+	✓	+	+	+
Just	✓	✓	✓	✓	✓		✓	✓	✓	✓	+
Kearney	✓	✓	✓	✓	✓	✓	✓	✓	✓	✓	+
Keck	✓	✓	✓	✓	✓	✓	✓	✓	✓	✓	+
Lundell						✓	✓	✓	✓	✓	✓
McMinn	✓	✓	✓	✓	✓	+	+	✓	+	+	+

phynaria, Stanleya, Mesquiteria,

also

	8	9	10	11	12	13	14	15	16	17	18
McVaugh								✓	✓	✓	+
Maguire	✓	✓	✓	✓	✓	✓	✓	✓	✓	✓	+
Mason						+	+	✓	+	+	+
Maxon	✓	✓	✓	✓	✓	✓	✓	✓	✓	✓	+
Merrell	✓	✓	✓	✓	✓	+	+	✓	+	+	+
Menschner											
Munz	✓	✓	✓	✓	✓	+	+	✓	+	+	+
Nelson	✓	✓	✓	✓	✓	+	+	✓	+	+	+
O'Neill									✓	✓	✓
Ornberg	✓	✓	✓	✓	✓	✓	✓	✓	✓	✓	+
Peck						+	+	✓	+	+	+
Peebles											
Pennell									✓	✓	+
Pool											
Porter								✓	✓	✓	✓
Porter Powell							✓	✓	✓	✓	✓
Ramaley											
Rosendahl											
Schrieber							✓				
Senn	✓	✓	✓	✓	✓	✓	✓	✓	✓	✓	✓
Sherff									✓	✓	+
Selheim	✓	✓	✓	✓	✓	✓	✓	✓	✓	✓	✓
Standley	✓	✓	✓	✓	✓	✓	✓	✓	✓	✓	+
Stithum	✓	✓	✓	✓	✓	✓	✓	✓	✓	✓	+
Stevens	✓	✓	✓	✓	✓						
Sumner	✓	✓	✓	✓	✓	✓	✓	✓	✓	✓	✓
Taylor, C. V.	✓	✓	✓	✓	✓						

Oaxaca de Juárez, Oaxaca, Mex

Physalis, stem., two sp. sm. & large.

	8	9	10	11	12	13	14	15	16	17	18
Swingle						+	+		+	+	+
Verdon	✓	✓	✓	✓	✓	✓	✓	✓	✓	✓	✓
Wherry											
Wiegand									✓	✓	✓
Wiggins	✓	✓	✓	✓	✓						
Wolf											
Woodson											
Williams	✓	✓	✓	✓	✓	✓	✓	✓	✓	✓	+
Jones, H. N.	✓	✓	✓	✓	✓	+	+	✓	+	+	+
Setling	✓	✓	✓	✓	✓	✓	✓	✓	✓	✓	✓
Martin, Robert F.	✓	✓	✓	✓	✓	✓	✓	✓	✓	✓	✓
Morrison J. L.						✓	✓				
Morrison (week)											
Shawsmith	✓	✓	✓	✓	✓	✓	✓	✓	✓	✓	✓
Baldwin						✓					
Snob			✓	✓							
Johnston						✓	✓		✓	✓	SM +
Sax						✓	✓	✓	✓	✓	✓
Congatti, C.						✓	✓	✓	✓	✓	✓
Schultes, R. E.						✓	✓				SA ✓
Heydecke, P. J., Dr. Bot. Dept. Iowa State Univ., Iowa	✓	✓	✓	✓		✓	✓	✓	✓	✓	✓
3/42 N. Mex. Coll. of Ag. & Mech. Arts State Coll., N. M.						✓	✓		✓	✓	✓
Smith, L. B.						✓	✓		✓	✓	✓
Smith, A. C.						✓	✓		✓	✓	✓
Hodge, W. H.						✓	✓	✓	✓	✓	✓
Schubert, B.						✓	✓				✓
Tryon, R. M. Jr.						✓					
Sale, Shirley						✓					

Harvard

Ministerio de Agricultura, Santiago de Chile, S.A.

(Instituto Miguel Billo) Dr. Horacio R.

Instituto de Ciencias Naturales, Ciudad Universitaria
Bogotá, ColombiaMissouri Botanical Garden }
Bozeman } June 1942
Montana }

	13	14	15	16	17	18
Cottam, W. P. ^J dead	✓	✓	✓	✓	✓	
Moldenke, H. N.	✓	✓		✓	✓	
Society of Fellows	✓	✓	✓	✓	✓	✓
Wheeler, Louis C.	✓	✓	✓	✓	✓	✓ net
Woffa	✓					
Rick	✓	✓				
Hiles	✓	✓	✓	✓	✓	✓
Fischer, H. W.	✓					
Morton, C. V.		✓	✓	✓	✓	+
Killip, Ellsworth		✓	✓	✓	✓	+
Muñoz, Carlos, Dr.		✓	✓	✓	✓	✓
Saraventa		✓				
O'Donnell		✓	✓	✓	✓	✓
Descale		✓		✓	✓	✓
Runyon		✓				✓
weatherly		✓		✓	✓	CA +
"Bach"			✓			+
Cuatrecasas, Prof. J.			✓			✓
F. W. Pearson			✓	✓	✓	
L. W. Heng			✓			✓
Cooke						

Expenses for traveling - summer 1939

Trip to Wyoming via N. Dak +
Montana - - - - - 38.86

Wyoming - Great Basin - Calif. +
return - - - - - 40.75

Wyoming to Cambridge - - - - - 32.88

Total traveling exp. - - - 122.49

Living exp. + dep. - carried from
personal book. 75.00

\$197.49

Cambridge

5314

full	13.2 @ 15	1.98
	5.4 @ 18 ³ / ₄	1.00
	5 gal @ 18	0.90
Lithaca	5.4 @ 18 ³ / ₄	1.00
	5.9 @ 17	1.00
Magna Falls	9 ¹ / ₄	1.48
Eric	5 @ 18	0.90
	5.5 @ 18	1.00
Perryburg	8 @ 16	1.24
South Bend	5.2 @ 19	1.02
Chicago	5.7 @ 17.5	1.00
	6 @ 15 ¹ / ₂	.93
Rockford	5 @ 18 ¹ / ₂	.92
	1 qt. oil	.27
	5.8 @ 17 ³ / ₁₀	1.00
Rochester, Minn.	5.1 @ 19 ¹ / ₂	1.00
St. Paul	5.3 @ 19	1.00
"	9 @ 19	1.71
	5 @ 20	1.00
	8.3 @ 18 ⁵ / ₁₀	1.50
Mandan, N.D.	12 @ 21 ³ / ₁₀	2.55
	6 @ 21 ⁴ / ₁₀	1.27
Miles City	5 @ 23	1.15
ster	5 @ 21	1.05
Billings	12.2 @ 23	2.40
Red Lodge	3.2 @ 24	.79
	Grease + oil	2.50
	<u>165.40</u>	<u>33.56</u>

y. n. p.	5 gal. @ 26	1.30
gackson	6.9 @ 29	2.00
wa Bunge	4 @ 25 1/4	1.00
Kemmerer	4.3 @ 23 1/2	1.00
		<u>5.30</u>

20.2
 165.40
185.60

33.56
 5.30
38.86

Lyman — 8335

5314

~~3886~~ / 3021

3886
3021
 5

185.6 / 3021.00

1856

11650

11136

5140

16.3

Salt Lake City 09/178

Gas 9 gals. at ¹⁵.22 \$1.98

1 qt. oil .25

W. U. new.

Gas 5 gals. @ .25 1.25

E. U. new.

7.2 gal @ .25 1.80

Battle Mountain

3 gals. .75

Lovelock

5 gals. 1.20

Reno

8 gals. 1.75

Tire repaired .65

Sacramento

5 $\frac{1}{10}$ gals. 1.00

Sacramento River Fall

.65

S. F.

Tires + Oil Change 2.60

gas. 10 @ 18 $\frac{1}{2}$ 1.85

Point Lobos

change for oil .50

Lobos

5 gals. @ .20 1.00

San Luis Obispo

7 gals. @ .20 1.40

Santa Barbara

5 gals. .95

Long Beach

5 gals @ .18 .90

South Gate

5 gals. @ 18 .90

Pasadena

4 $\frac{1}{2}$ gals. .865 $\frac{1}{2}$ gals. .86

Barstow

4 $\frac{1}{2}$ gals. .90

1 qt oil .25

Las Vegas

9 $\frac{1}{2}$ gal. 1.99

St. George

7 gal. 1.75

Kanab

5 $\frac{7}{10}$ gal 1.56

\$ 29.35

S.F. Tire	3.50
Kansas 8 gals	2.04
Langquit 5 gals	1.18
Richfield 5 gals.	1.03
Proro 10 gals.	2.10
Byman share	1.50
	<u>11.40</u>
	29.35
	<u>40.75</u>

$$\begin{array}{r}
 3 \overline{) 40.75} \\
 \underline{30} \\
 10 \\
 \underline{9} \\
 17 \\
 \underline{15} \\
 25
 \end{array}$$

Wymen	Grease + spoke wheels, rear, trans.	1.37
	gas 8 gal. @ 23	1.84
ROCKSPRINGS	5 gal.	1.10
Randlers	5 gal.	1.13
Taramie	5 gal.	1.08
Chapman	8 gal.	1.60
Ogallala	5 gal.	1.00
North Platte	6 gal.	1.20
Hearney	5 gal.	1.00
Colombus	8 gal.	1.12
Fremont	Oil changed	1.50
Blair	Bridge	.70
Cassell	8 gal.	1.41
Boone	5 gal.	.90
Cedar Rapids	5.9 gal.	1.00
Elipson	Bridge	.40
Sharon	5 gal.	.88
Chicago	10 gal.	1.51
Miles	5 gal.	.90
Detroit	12 $\frac{1}{2}$ gal.	1.78
St. Thomas	5 gal.	1.04
Neigra Falls	8 $\frac{1}{2}$ gal.	1.51
	Bridge	.40
Camburn, N. W.	6 gal.	1.10
Albany	5 gal + oil changed	1.98
	13 gal.	2.67
Cambridge	1 grease	1.50

137.9

32.858

Speed. rdy. in Cambridge Aug. 24th 185
#4441

10.96
3 | 32.88
 3
 —
 28
 27
 —
 18

10.96
13.58
—
\$ 24.54

24.54
 9.00
—
15.54


\$14.54


14441
12043
—
23980
137
—
10190
96
—
10490
2516

10.3

Eriace.

- Polemonium melitum*
Pedicularis crenulata
Kuhnia eupatorioides
 var. *corymbulosa*
Helenium montanum
Artemisia frigida
 " *graphaloides*
Tanacetum Nuttallii
Silene Jamesii
Scrophularia pedunculata
Centaureum canadense
Delphinium cardinale
Artemisia aromatica
Senecio Riddellii.





This book is of much value to the owner
and a reward will be paid if finder
returns it to:

Reed C. Rollins

Gray Herbarium, Harvard University

Cambridge, Mass.

